


Leica Construction Survey Manual For 1200

This is likewise one of the factors by obtaining the soft documents of this leica construction survey manual for 1200 by online. You might not require more period to spend to go to the book commencement as competently as search for them. In some cases, you likewise attain not discover the statement leica construction survey manual for 1200 that you are looking for. It will extremely squander the time.

However below, in imitation of you visit this web page, it will be thus no question easy to acquire as skillfully as download lead leica construction survey manual for 1200

It will not take many times as we tell before. You can do it even if be active something else at house and even in your workplace. as a result easy! So, are you question? Just exercise just what we provide under as without difficulty as review leica construction survey manual for 1200 what you afterward to read!

Construction Surveying and Site Layout with Robotics Total Stations Leica Sprinter Digital Level - How To Tutorial ~~Leica Geosystems introduce new surveying solutions at Plantworx 2019~~ ~~How to Set up, Set out and Survey with a Leica TC407~~ ~~Leica iCON manual total stations~~ SETTING OUT #12 - How to survey using Leica TS15. 'Survey' program for Robotic Total Station. Surveying Contracted-Opening Indirect Measurements ~~How can Shift Cp With Leica Builder Total Station For Land Surveyor Urdu Hindi~~ Leica TPS700 M04 total station layout ~~Leica Geosystems Icon Site Application Overview Taking Levels~~ SETTING OUT - How to do Resection using a Total Station. Step by step guide to orientate the EDM. SETTING OUT #14 - How to mark a line with Leica TS15. Robotic Total Station 'Reference line' program How To Layout a Building: The Start of a Build Series How To Stakeout Point With [Leica GPS GS14] Part-14How to Setup and Use a Digital Level SETTING OUT #11 - How to set up Leica TS15. 'Resection' program using Robotic Total Station. ~~Leveling-Part 4~~ iCON Robot 50 Set Orientation and New Control ~~GPS Search for surveying with a Trimble Robotic Total Station~~ How To Station Your Robotic Total Station Leica iCON iCR70SETTING OUT - How to use a Total Station \"Survey\" program. Step by step guide on surveying. ~~How perform a Land Surveyor Road 2D with Leica Total Station TS09 Plus in English~~ SETTING OUT - How to use a Total Station \"Stakeout\" program. ~~Step by step guide on marking a point. Surveying 1 - Introduction to leveling~~ ~~How Land Surveyor do Alignment with Leica Total Station TS 09 Plus in English~~ ~~Trimble Dini Level Loop u0026 Adjustment in TBC~~ ~~How to do Layout(Stake Out) with Leica Total Station TS06 Plus Complete training in~~ ~~دروس u0026~~ ~~Module 7~~ ~~Lecture 2~~ ~~Surveying~~ ~~Leica~~ ~~Construction~~ ~~Survey~~ ~~Manual~~ ~~For~~ ~~Leica~~ ~~Surveying~~ ~~Equipment~~ - innovative range of construction lasers, site levels, leica theodolites, laser surveying, and line laser equipment. Property perspective - Registered Leica DISTO  dealer - Leica Geosystems . 0800 292 2188; CALL FREE FROM UK MOBILE & LANDLINE; Get advice before you buy? WHY NOT ARRANGE A VIDEO OR FACETIME DEMO >> >> NO QUIBBLE! FOR COMPLETE PEACE OF MIND ...

Leica Trade Survey - download product brochures & manuals
PurchaseCongratulations on the purchase of a Leica TS15. This manual contains important safety directions as well as instructions for setting up the product and operating it. Refer to "1 Safety Directions" for further information.

Leica TS15 User Manual - Survey
Pure Surveying Industries Products ... New generation manual construction total stations  the no-tapes and no-strings approach to construction measurement . WATCH THE VIDEO . Previous Next. Leica iCON iCB50. Versatile manual total station for building construction. Learn more Leica iCON iCB70. Most-efficient manual total station for construction. Learn more Introducing HxGN SMART Build . A ...

Manual Total Stations | Leica Geosystems
SCCS Survey are a UK leading distributor of Leica Geosytems Surveying Equipment specialising in the sale, hire, repair and calibration of surveying equipment. SCCS Stock a large quantity of used survey equipment alongside our large catalogue of Leica products including: Leica Total Stations, Leica lasers , Leica Levels, Surveying Accessories, Laser Distance meters, Pipe lasers, Automatic ...

Tutorials and Helpful Guides | SCCS | Surveying Knowledge Base
Surveying Total Stations Robotic Total Stations Manual Total Stations MultiStations ... Manual Construction Total Stations Construction Total Station Accessories Construction GNSS Construction RTK Rovers Construction GNSS Accessories Detection Detection and Avoidance Leica DD Locators Signal Generators Precision Location Precise Locators Utilities Mapping Ground Penetrating Radar (GPR ...

Leica Manual Construction Total Stations | M&P Survey ...
Pure Surveying Industries Products ... Leica iCON GPS 60. Construction GNSS SmartAntenna for versatile positioning tasks specifically aimed towards construction needs. Learn More. Leica iCON iCR80 . Robotic Total Station - High performance total station for one-person operation. Learn More. Previous Next. Software . Complete solutions for all positioning and measuring tasks on site. Complete ...


Construction TPS & GNSS | Leica Geosystems
Introducing the Leica RTC360 - An efficient 3D reality capture solution combining a high-performance laser scanner and mobile-device app to automatically pre-register scans in the field. LEARN MORE > Register / Login. Register / Login. Register / Login. Register / Login. Register / Login. Register / Login. Introducing HxGN SMART Build: A simple yet robust platform for the construction industry ...

Building | Leica Geosystems
Leica iCON site software offers you smart and customised positioning solutions for road construction and civil engineering applications. Improve speed, performance and accuracy when you're enabled to carry out all positioning related tasks with just one easy-to-use software solution. Intelligent workflow and applications

Leica iCON site - Construction Software | Leica Geosystems
Leica Geosystems manual total stations - a perfectly tailored tool for every construction job.


Construction TPS & GNSS | Leica Geosystems
ODOT Construction Surveying Manual for Contractors Engineering Automation Page 3 of 30 February 1, 2019 1.3 Mandatory Pre-Survey Conference The prime Contractor, subcontractors, - urveyor, S survey crew leader, and all surveying personnel who are to be involved in the survey work shall meet with the Engineer two weeks prior to beginning survey work. The purpose of this meeting will be to ...

CONSTRUCTION SURVEYING MANUAL FOR CONTRACTORS
Leica Construction Equipment At M&P Survey Equipment we are a leading supplier of construction equipment solutions and offer the full range of construction instruments, all designed to improve your working day. From construction total stations such as the Leica iCON iCR70 Robotic Construction Total Station to our range of Leica Rugby construction lasers and Leica automatic levels, whatever ...

Leica Construction Equipment | M&P Survey Equipment
Leica Geosystems new manual construction total station, the Leica iCON iCB50, simplifies your first step from conventional analogue layout methods to modern digital techniques which are needed for modern BIM processes.

Leica iCON iCB50 Manual Construction Total Station
Leica iCON iCB50 Manual Construction Total Station. SALE. Leica Rugby 680 Dual Grade Laser Package £1,170.00 inc VAT SALE. Leica DD120 Utility Locator Depth Package £1,140.00 inc VAT NEW. Leica Lino L6R 3x360° red Multi Line Laser £570.00 inc VAT Sales. Buy new or used surveying equipment and accessories. Hire. The most comprehensive hire fleet in the UK. Calibration & Repairs. Authorised ...

Surveying Equipment - Survey Equipment Hire | Leica ...
The Leica FlexLine TS10 manual total station combines user-friendly, ergonomic design with high-end reliability under harsh conditions. It enables you to tie into the modern 3D dataflow, including enhanced linework and coding. The TS10 offers mobile data device integration as an option.


Leica FlexLine TS10 Manual Total Station - Survey Equipment
Used Equipment As well as supplying the latest in surveying instruments for both purchase and hire, we also provide a wide range of used and reconditioned survey equipment. All our used surveying instruments, such as used total stations, used construction levels, used CAT detectors and the like, all come complete with a 3 month warranty and 12 month calibration certificate. Due to the high ...

Used Surveying and Construction Equipment | M&P Survey ...
Fully serviced, certified and comes with 6 months warranty for both parts and labour. Technical service is key at the CPE. Our technicians examine, repair and clean every instrument available in our website and they issue Leica Geosystems' quality and warranty certificates once the referenced work procedure is finished.

Used Surveying Manual Total Stations - Leica Geosystems
A laser level is a control tool used in surveying and construction. A laser beam projector can be fixed to a tripod which is then leveled according to the accuracy of the device. The device will project a fixed green or red beam along the horizontal or vertical axis.

A Buyers Guide to Laser Levels | One Point Survey Equipment
Surveying Total Stations Robotic Total Stations Manual Total Stations MultiStations ... Manual Construction Total Stations Construction Total Station Accessories Construction GNSS Construction RTK Rovers Construction GNSS Accessories Detection Detection and Avoidance Leica DD Locators Signal Generators Precision Location Precise Locators Utilities Mapping Ground Penetrating Radar (GPR ...

Leica Digital Levels | M&P Survey Equipment
Surveying Total Stations Robotic Total Stations Manual Total Stations MultiStations ... Manual Construction Total Stations Construction Total Station Accessories Construction GNSS Construction RTK Rovers Construction GNSS Accessories Detection Detection and Avoidance Leica DD Locators Signal Generators Precision Location Precise Locators Utilities Mapping Ground Penetrating Radar (GPR ...

Leica Monitoring Accessories | M&P Survey Equipment
SCCS offer a great selection of used total stations instruments and kits. They are perfect for engineering, construction and surveying work. Our used stock levels change daily but we frequently list Leica TS06, TS09, TS11, TS12, TS15, TCR805, TCR1105, TCR1205, TM30 and TM50.